 **GPS Map Camera**

**Mumbai, Maharashtra, India**

Modern Health Home, 24C, Lakhamsi Napoo Rd, opp. Poddar College, Matunga

Railway Colony, Dadar, Mumbai, Maharashtra 400019, India

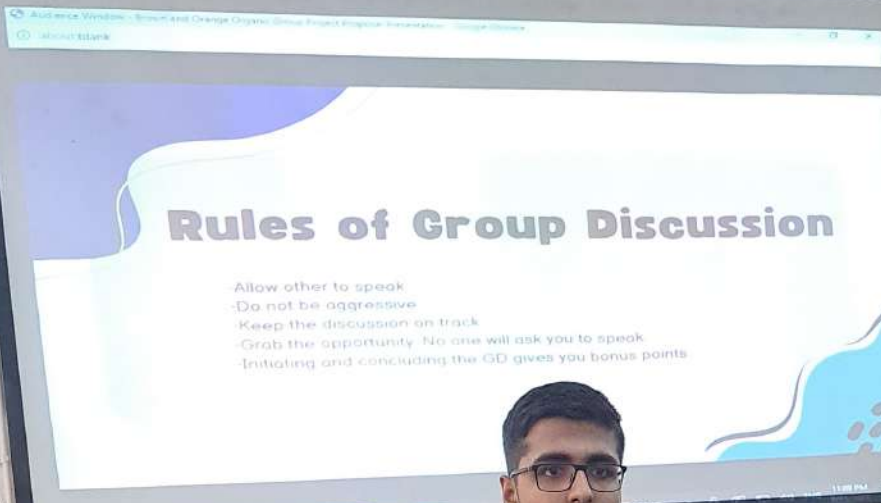
Lat 19.024748°

Long 72.849517°

26/08/23 10:35 AM GMT +05:30




Google



## Rules of Group Discussion

- Allow other to speak
- Do not be aggressive
- Keep the discussion on track
- Grab the opportunity. No one will ask you to speak
- Initiating and concluding the GD gives you bonus points



 GPS Map Camera

Mumbai, Maharashtra, India

2VF2+W45, Matunga East, Mumbai, Maharashtra 400019, India

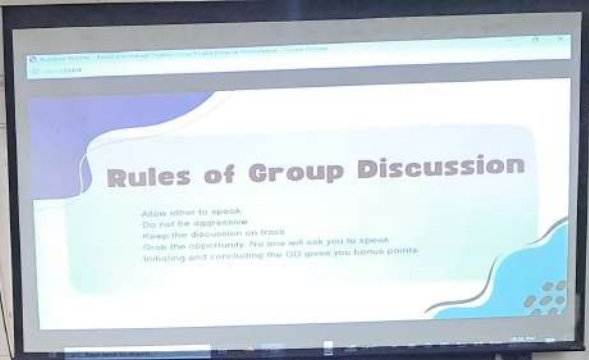
Lat 19.024841°

Long 72.850272°

26/08/23 11:39 AM GMT +05:30



Google



DIGITAL PODIUM 4T  
Registered in M.S.S. Co.




 **GPS Map Camera**



**Mumbai, Maharashtra, India**  
**2VF2+W45, Matunga East, Mumbai, Maharashtra 400019, India**  
**Lat 19.024841°**  
**Long 72.850272°**  
**26/08/23 11:22 AM GMT +05:30**

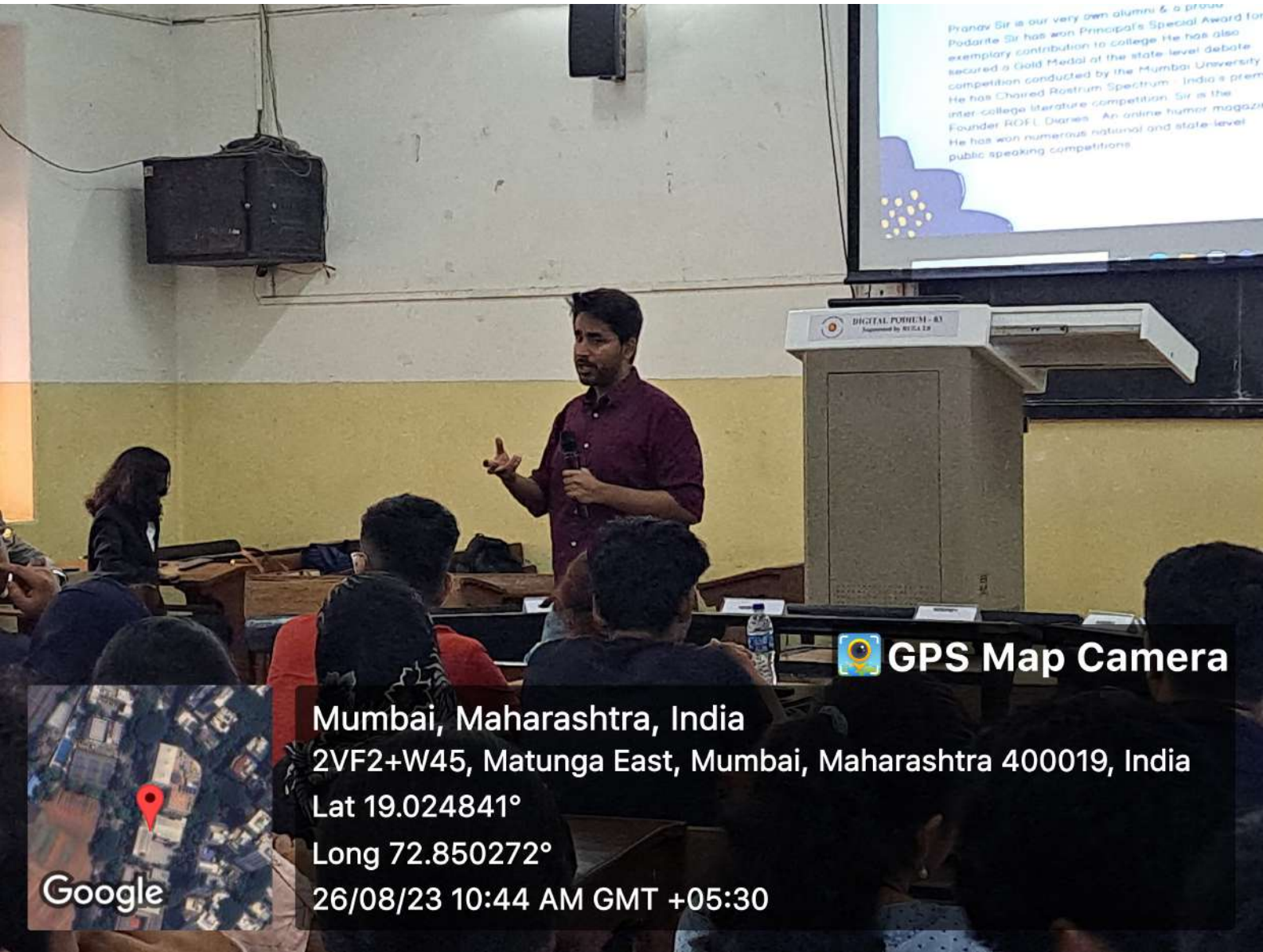
Google




 **GPS Map Camera**

Mumbai, Maharashtra, India  
2VF2+W45, Matunga East, Mumbai, Maharashtra 400019, India  
Lat 19.024841°  
Long 72.850272°  
26/08/23 11:22 AM GMT +05:30

 Google



 **GPS Map Camera**

**Mumbai, Maharashtra, India**

**2VF2+W45, Matunga East, Mumbai, Maharashtra 400019, India**

**Lat 19.024841°**

**Long 72.850272°**


**26/08/23 10:44 AM GMT +05:30**

**Google**



**BENEFITS OF PUBLIC SPEAKING**

1. Improves Confidence
2. Improves research skills
3. Ability to advocate for causes
4. Personal development

 **GPS Map Camera**

**Mumbai, Maharashtra, India**  
 Modern Health Home, 24C, Lakhamsi Napoo Rd, opp. Poddar College, Matunga  
 Railway Colony, Dadar, Mumbai, Maharashtra 400019, India  
 Lat 19.024748°  
 Long 72.849517°  
 26/08/23 10:31 AM GMT +05:30

